

MALDIVES LAND AND SURVEY AUTHORITY

MINISTRY OF HOUSING AND INFRASTRUCTURE

Office (PABX): +(960) 3004300, Fax: +(960) 3004254

Email: survey@housing.gov.mv

Web: www.surveyofmaldives.gov.mv,

Ameenee Magu, Maafannu, Male', 20392, Maldives.



CONTROL POINT DETAILS	Station Number PSM 0007
Coordinate Information	
Geodetic	Grid
WGS 84	UTM Zone 43
Lat: 005° 18' 32.47"	E: 331947.589
Long: 073° 29' 00.48"	N: 587028.706
Ellp Height: -92.569	Orth Height: 1.182
Island Name : Lh. Lhossalafushi	Date: 14-Jun-2011

Monument description & method of survey:

- Concrete casted insitu to a 1ft pvc pipe length 1m buried with 8" above ground, 1.5m s/s rod driven to ground as the centre mark. Monument labelled with s/s plate stating the point ID.
- Above 200mm
- GNSS Static Survey post Processing.
- GPS vertical height corrected MSL from tide prediction provided by MET.

General site condition & access:

- Apart from two small FUNA trees at SE and NW, horizon is clear. Can be accessed from a small path opening from the beach.

Owner: Maldives Land and Survey Authority

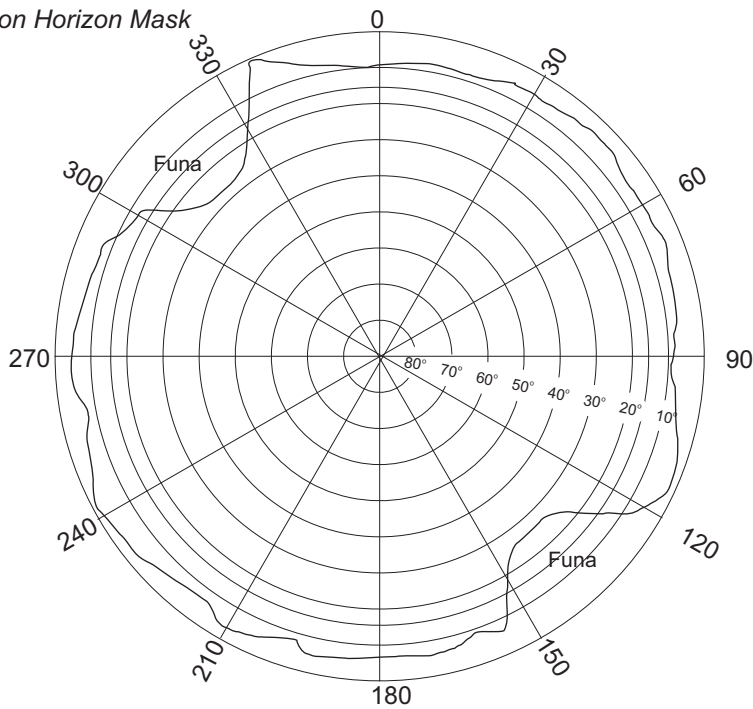


SITE INFORMATION

Station Number

P	S	M	0	0	0	7
---	---	---	---	---	---	---

Station Horizon Mask

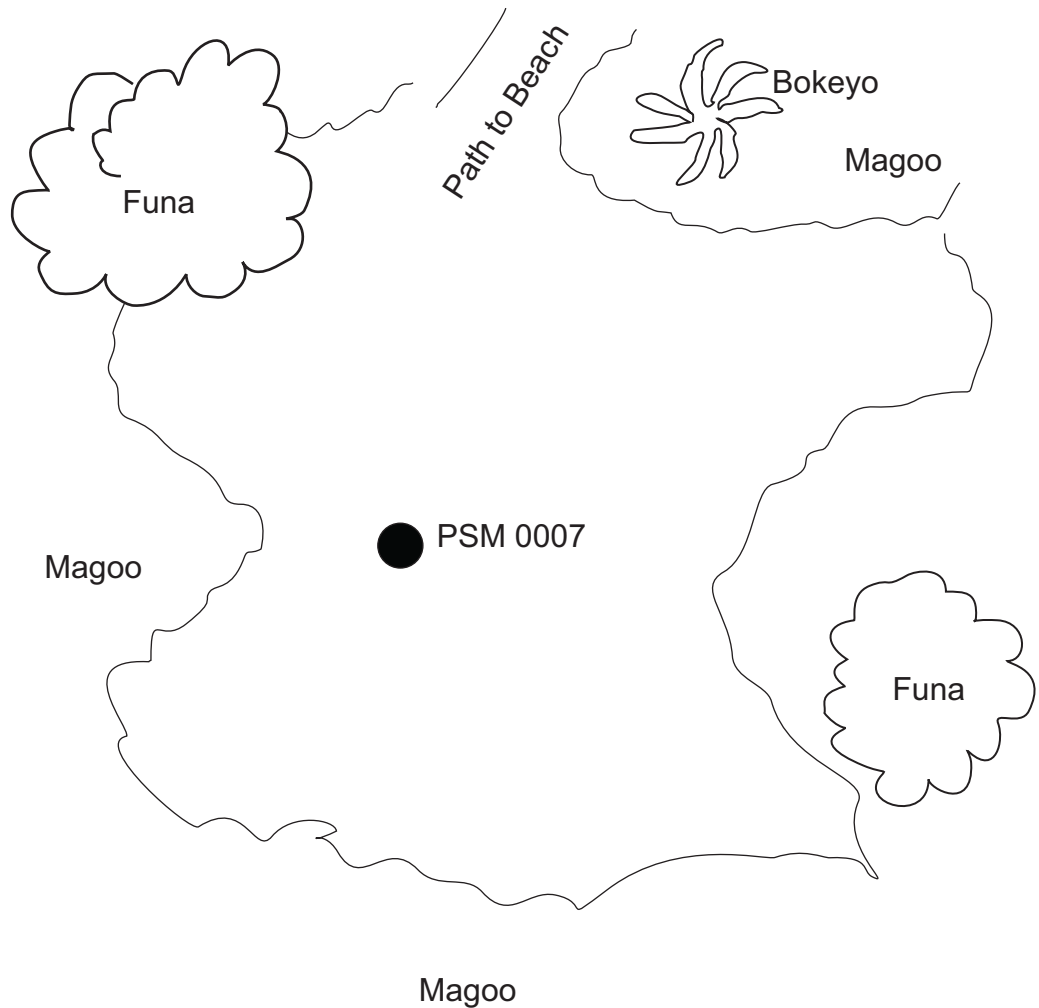



Height above Marker that horizon was mapped from 1.500 m

Magnetic Declination -----
 Declination applied to this figure?
 Yes No



Locality



Sketched by: Nooh

Scale: Not to scale

Date: 14/Jun/2011

MALDIVES LAND AND SURVEY AUTHORITY

MINISTRY OF HOUSING AND INFRASTRUCTURE

Office (PABX): +(960) 3004300, Fax: +(960) 3004254

Email: survey@housing.gov.mv

Web: www.surveyofmaldives.gov.mv,

Ameenee Magu, Maafannu, Male', 20392, Maldives.



CONTROL POINT DETAILS	Station Number PSM 0008
Coordinate Information	
Geodetic	Grid
WGS 84	UTM Zone 43
Lat: 005° 18' 31.99"	E: 331734.390
Long: 073° 28' 53.56"	N: 587014.465
Ellp Height: -92.265	Orth Height: 1.486
Island Name : Lh. Lhossalafushi	Date: 14-Jun-2011

Monument description & method of survey:

- Concrete casted insitu to a 1ft pvc pipe length 1m buried with 8" above ground, 1.5m s/s rod driven to ground as the centre mark. Monument labelled with s/s plate stating the point ID.
- Above 200mm
- GNSS Static Survey post Processing.
- GPS vertical height corrected MSL from tide prediction provided by MET.

General site condition & access:

- Clear ground near the beach with coconut palms at the southern side.

Owner: Maldives Land and Survey Authority



DOWN TOWARD PSM

NORTH VIEW

EAST VIEW

FROM PSM UPTOWARD SKY

SOUTH VIEW

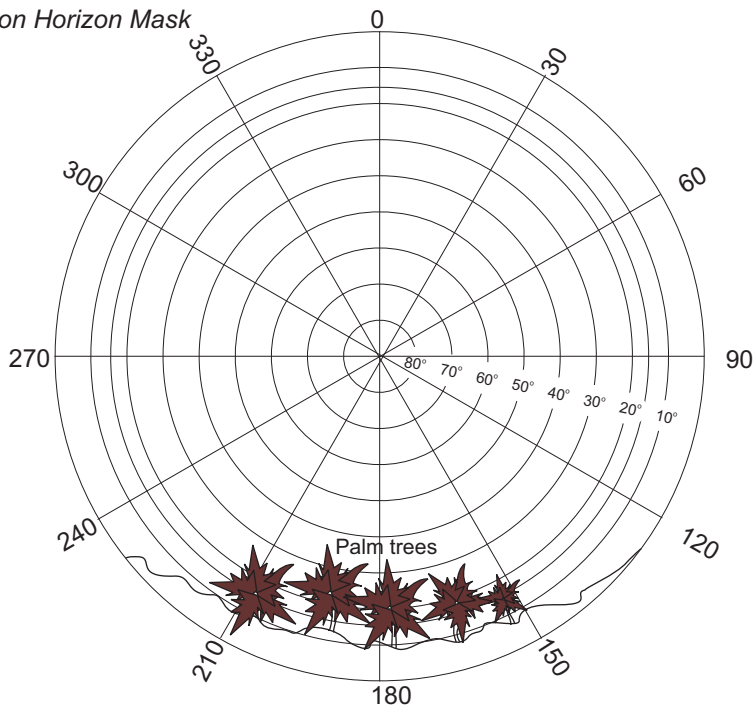
WEST VIEW

SITE INFORMATION


Station Number

P S M 0 0 0 8

Station Horizon Mask



Locality



Height above Marker that horizon was mapped from 1.500 m

Magnetic Declination Declination applied to this figure?
 Yes No



Beach Line

● PSM 0008

Uni tree

Sketched by: Nooh

Scale: Not to scale

Date: 14/Jun/2011

MALDIVES LAND AND SURVEY AUTHORITY

MINISTRY OF HOUSING AND INFRASTRUCTURE

Office (PABX): +(960) 3004300, Fax: +(960) 3004254

Email: survey@housing.gov.mv

Web: www.surveyofmaldives.gov.mv,

Ameenee Magu, Maafannu, Male', 20392, Maldives.



CONTROL POINT DETAILS	Station Number PSM 0009
Coordinate Information	
Geodetic	Grid
WGS 84	UTM Zone 43
Lat: 005° 18' 23.50"	E: 332344.923
Long: 073° 29' 13.41"	N: 586752.330
Ellp Height: -92.403	Orth Height: 1.347
Island Name : Lh. Lhossalafushi	Date: 14-Jun-2011

Monument description & method of survey:

- Concrete casted insitu to a 1ft pvc pipe length 1m buried with 8" above ground, 1.5m s/s rod driven to ground as the centre mark. Monument labelled with s/s plate stating the point ID.
- Above 200mm
- GNSS Static Survey post Processing.
- GPS vertical height corrected MSL from tide prediction provided by MET.

General site condition & access:

- Clear ground, shrubs area near beach.

Owner: Maldives Land and Survey Authority

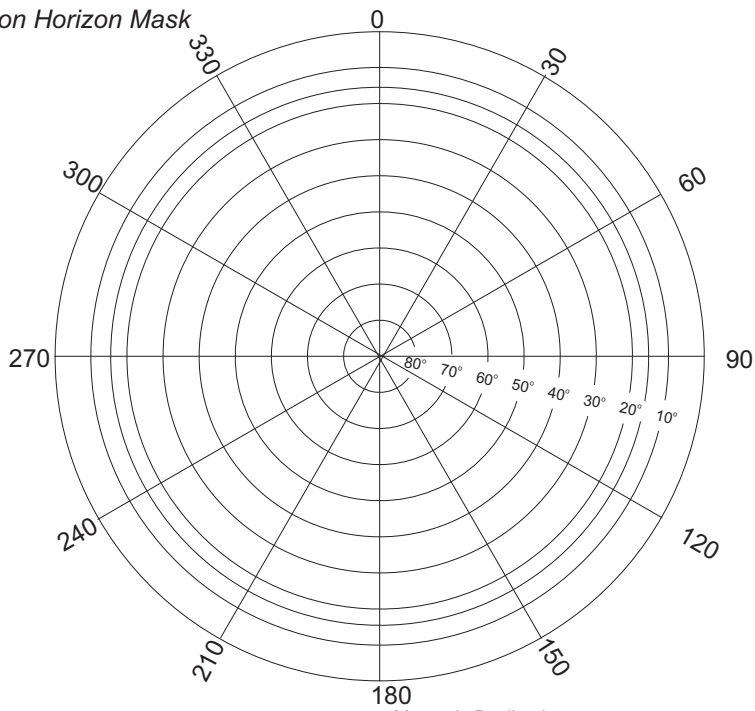


SITE INFORMATION


Station Number

P S M 0 0 0 9

Station Horizon Mask



Locality



Height above Marker that horizon was mapped from 1.500 m

Magnetic Declination
Declination applied to this figure?
 Yes No



Sketched by: Nooh

Scale: Not to scale

Date: 14/Jun/2011